TOWN OF ZIONSVILLE

TOWN AND RURAL SERVICE DISTRICT STREET LAYOUT MAP

APRIL 17, 2018

ZIONSVILLE
FOR ALL THE RIGHT REASONS

N
W E
S

1 in = 2,500 ft

LEGEND

- Zionsville Town Service District
- Zionsville Rural Service District
- County Line
- Whitestown
- Water Features
- Highways
- Streets

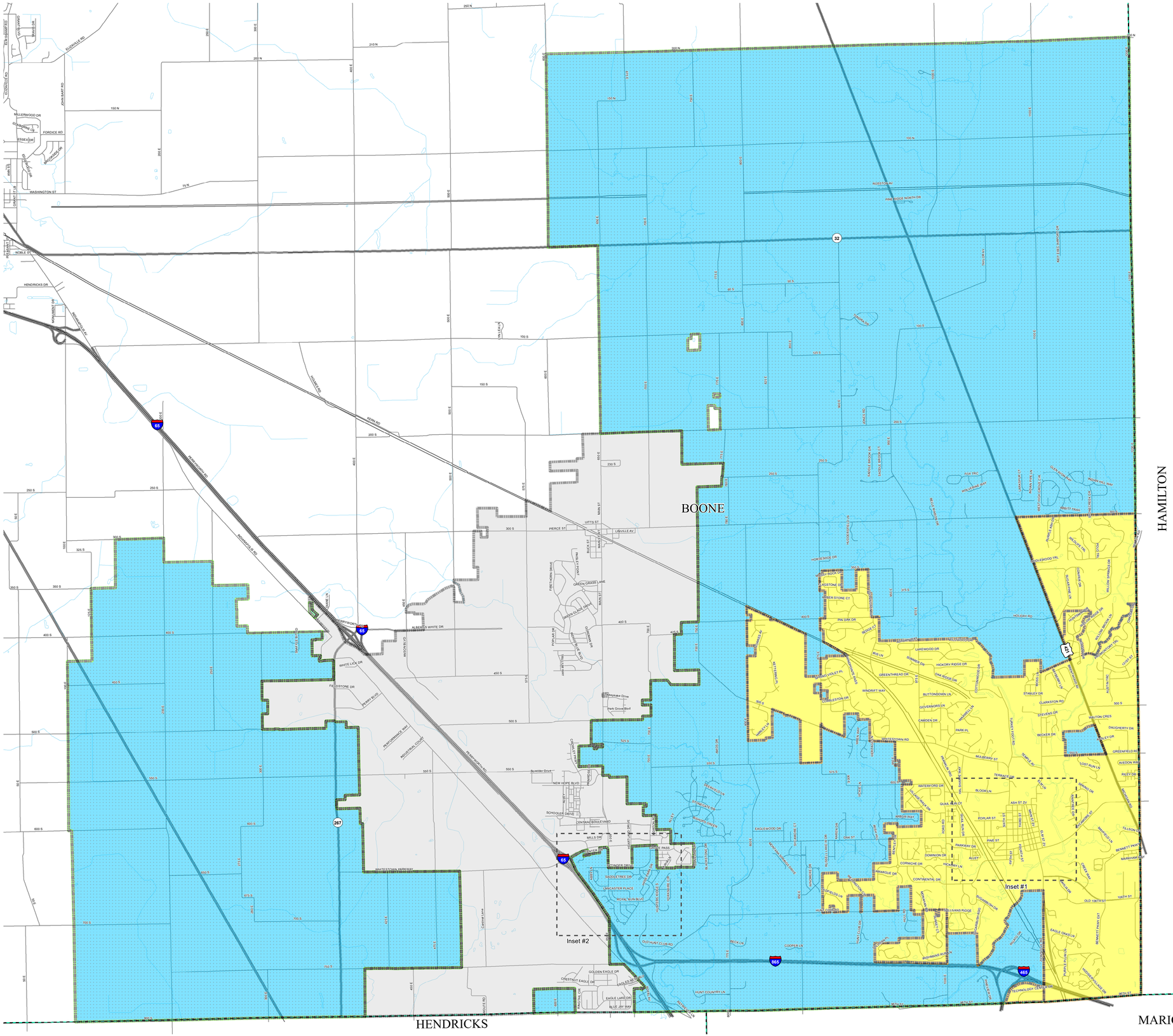

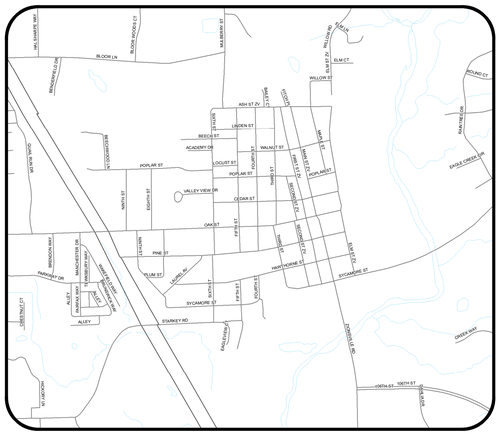

INSET #1
1 inch = 1,000 feet

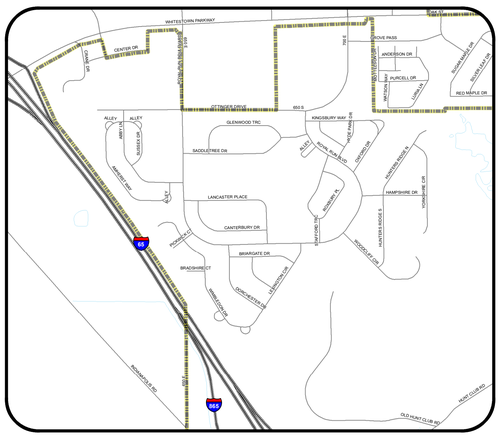

INSET #2
1 inch = 1,000 feet

P:\1101037 - Zionsville General Consulting\City Mapping\ArcMap\Service District.mxd | Tuesday, April 17, 2018 | 12:45:56 PM